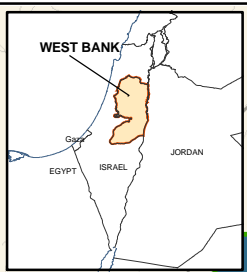
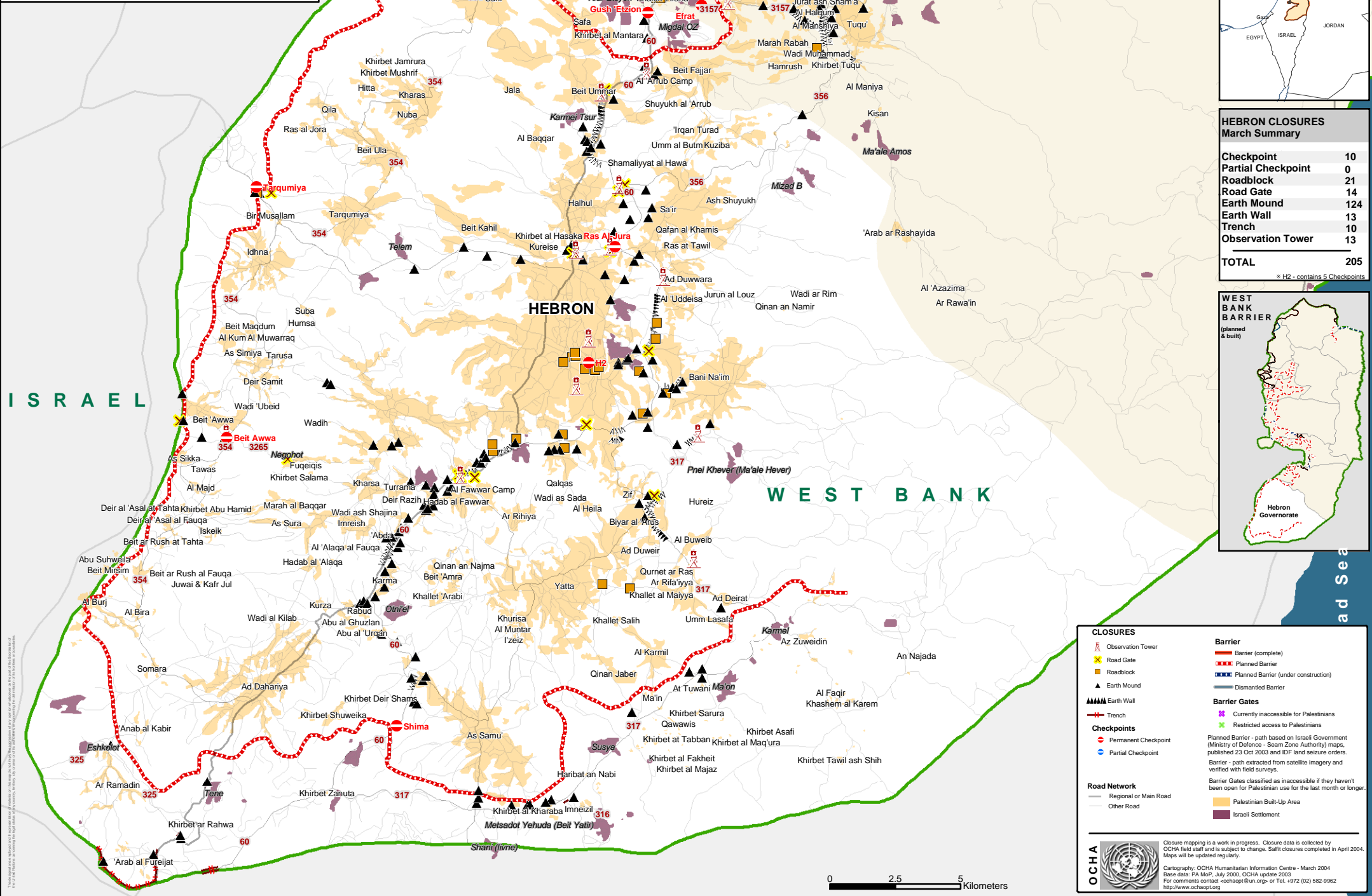


West Bank Closures - Hebron

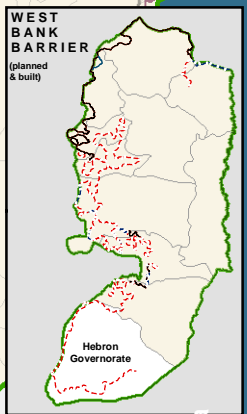
March 2004



HEBRON CLOSURES March Summary

Checkpoint	10
Partial Checkpoint	0
Roadblock	21
Road Gate	14
Earth Mound	124
Earth Wall	13
Trench	10
Observation Tower	13
TOTAL	205

* H2 - contains 5 Checkpoints



CLOSURES

- Observation Tower
- Road Gate
- Roadblock
- Earth Mound
- Earth Wall
- Trench
- Checkpoint
- Partial Checkpoint

Barrier

- Barrier (complete)
- Planned Barrier
- Planned Barrier (under construction)
- Dismantled Barrier

Barrier Gates

- Currently inaccessible for Palestinians
- Restricted access to Palestinians


Planned Barrier - path based on Israeli Government (Ministry of Defence - Seam Zone Authority) maps, published 23 Oct 2003 and IDF land seizure orders.
 Barrier - path extracted from satellite imagery and verified with field surveys.
 Barrier Gates classified as inaccessible if they haven't been open for Palestinian use for the last month or longer.

Road Network

- Regional or Main Road
- Other Road

Palestinian Built-Up Area
 Israeli Settlement

Closure mapping is a work in progress. Closure data is collected by OCHA field staff and is subject to change. Staff closures completed in April 2004. Maps will be updated regularly.
 Cartography: OCHA Humanitarian Information Centre - March 2004
 Base data: PA MoP, July 2000, OCHA update 2003
 For comments contact ochapt@un.org or Tel. +972 (02) 582-9962
<http://www.ochaopt.org>



This map was prepared by the UN Office for the Coordination of Humanitarian Affairs (OCHA) in cooperation with the International Committee of the Red Cross (ICRC) and the International Federation of Red Cross and Red Crescent Societies (IFRC). It is based on satellite imagery and field surveys. The map is for informational purposes only and does not constitute an official statement of OCHA.